




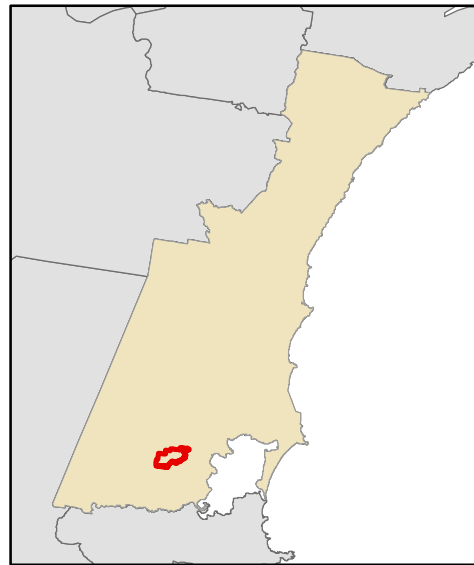
# WOLLONGONG LOCAL ENVIRONMENTAL PLAN 2009


Planning Proposal  
Existing Land Ownership

 Cleveland Road Precinct Boundary

Cadastral

 Cadastre 07.12.21 © Wollongong City Council



0  0.2  
Kilometres

Projection: GDA 2020  
MGA Zone 56

Scale 1:12,000 @ A3

Map identification number:-  
ClevelandRd\_Existing\_Land\_Owners.mxd

